

Getting there

The Catholic Leadership Centre (CLC) is located at **576 Victoria Parade**, on the corner of Victoria Parade and Hoddle Street, East Melbourne. Enter via our Victoria Parade entrance, next to St John's Church and follow the signs to our Reception area for assistance. The CLC is well served by public transport. There are also several public car park facilities located within walking distance.

Tram

Tram stop 18 (Victoria Parade) is directly opposite the CLC and can be accessed via tram number 109 (Box Hill–Port Melbourne) or 12 (Victoria Gardens–St Kilda).

Train

North Richmond Station (on the Epping/South Morang and Hurstbridge train lines) is a 200 metre walk to the CLC along Victoria Parade.

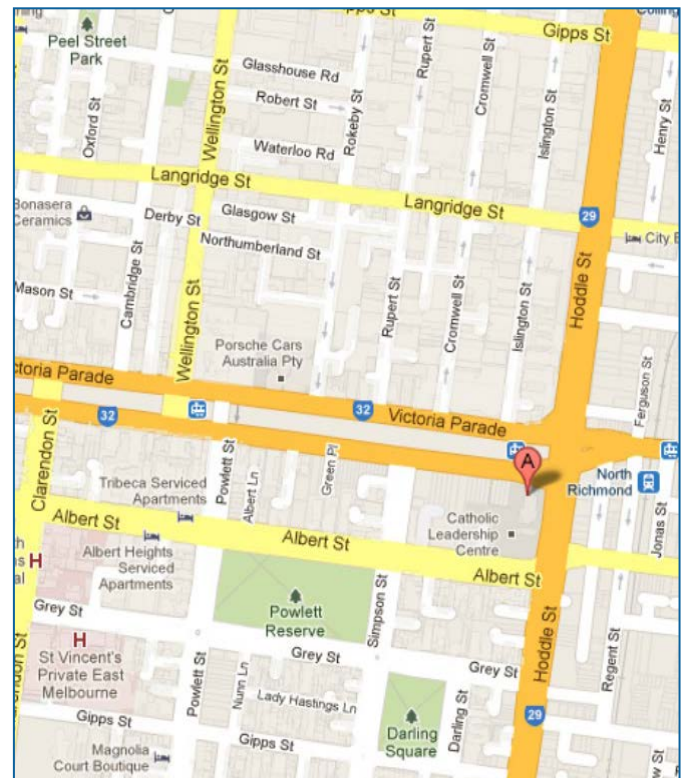
Bus

The following buses stop within a few metres of the CLC:

- 246 Elsternwick–Clifton Hill/LaTrobe University
- 302 City to Box Hill/Doncaster via Belmore Road, Freeway
- 303 City to North Ringwood
- 305 City to The Pines SC via Andersons Creek Road
- 309 City to Donvale via Reynolds Road
- 313 Doncaster to City
- 315 Box Hill to City
- 318 Deep Creek to City
- 340 Latrobe University to City
- 905 City to The Pines SC via Templestowe
- 906 City to Warrandyte Bridge
- 907 City to Mitcham via Doncaster Road
- 908 City to The Pines via King Street

For further details visit <http://ptv.vic.gov.au>.




MELWAYS REFERENCE: MAP 44 D7



Car

There is limited street car parking available in the immediate vicinity of the CLC. There are some all day parking spaces on Victoria Parade on the north side of the westbound lane. However, most of the street parking is limited to one or two hours.

Public car parks within walking distance of the CLC include:

-  Tribeca Car Park (166 Albert Street, East Melbourne)
-  Wellington Street Car Park (at the southern end of Wellington Street)
-  Robert Street Car Park (Robert Street, off Wellington Street).